



Inspection report

Date: 7/31/2020	Work Order:	Weather:	Surveyed By: Thomas Whitby	Certificate Number: U-217-07006886	Pipe Segment Ref.: 1896
Year laid:	Pre-cleaning:	Direction: Upstream	Pipe Joint Length:	Total Length: 73.3'	Length Surveyed: 73.3'

City: Montrose	Drainage Area:	Upstream MH: K10-20
Street: 112 Vista View	Media Label:	Up Rim to Invert: 0.0
Location Code:	Flow Control:	Downstream MH: K10-21
Location Details:	Sheet Number:	Down Rim to Invert: 0.0
Pipe shape: Circular	Sewer Use:	Total gallons used: 0.0
Pipe size: 8"	Sewer Category: SEC	Joints passed: 0
Pipe material: Concrete Segments (unbolted)	Purpose:	Joints failed: 0
Lining Method:	Owner:	

Additional Info:

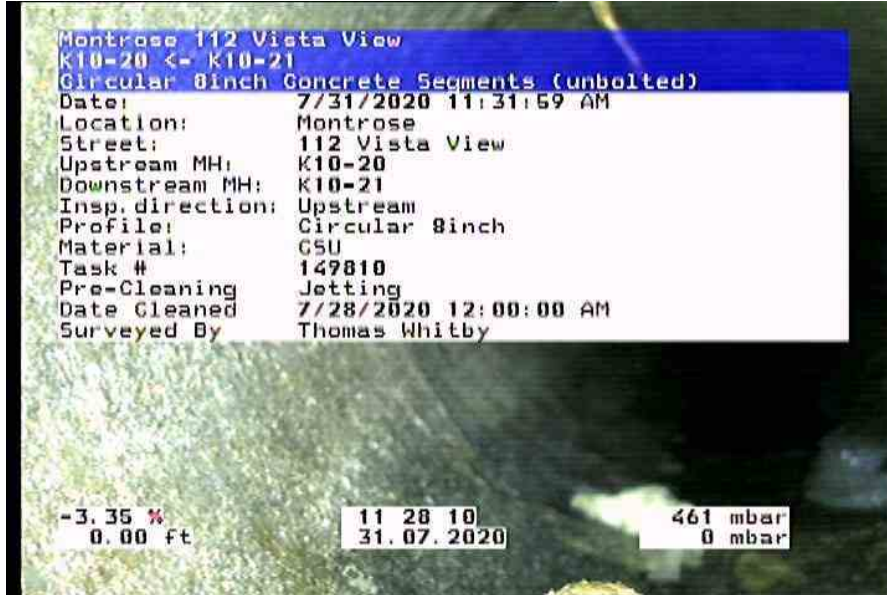
1:554	Distance	Code	Observation	Counter	Photo	Grade
	0.00	AMH	Manhole / Start inspection	00:00:12		
	0.00	MWL	Water Level, 5% of the vertical dimension	00:00:23		
	0.49	RFJ	Roots Fine Joint from 9 o'clock to 3 o'clock, within 8 inch	00:00:43		M1
	17.92	TBI	Tap Break-In Intruding at 10 o'clock, 4inch dim, 1inch intrusion, within 8 inch	00:01:36		M3
	47.41	TB	Tap Break-In at 2 o'clock, 4inch dim	00:02:42		
	73.29	AMH	Manhole / End inspection	00:03:44		

QSR	QMR	SPR	MPR	OPR	SPRI	MPRI	OPRI
0000	3111	0.0	4.0	4.0	0.0	2.0	2.0



Section Pictures - 7/31/2020 - 1896

City	Street	Date	Pipe Segment Reference	Nr.
Montrose	112 Vista View	7/31/2020	1896	3



1896_99d4b4d7-7f92-4772-873f-d004e72f8f15_20200731_113335_964.jpg, 00:00:12, 0.00ft Manhole

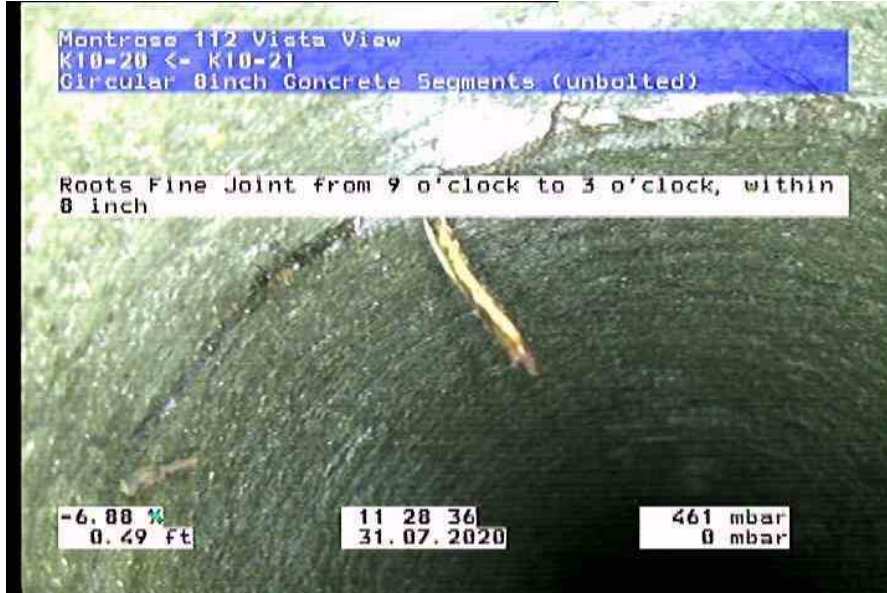


1896_474a487c-a1f2-489e-b782-a7f8d220e92a_20200731_113341_819.jpg, 00:00:23, 0.00ft Water Level, 5% of the vertical dimension



Section Pictures - 7/31/2020 - 1896

City Montrose	Street 112 Vista View	Date 7/31/2020	Pipe Segment Reference 1896	Nr. 3
-------------------------	---------------------------------	--------------------------	---------------------------------------	-----------------



1896_b230aadb-156d-4e8d-9136-a36d90fbeat8_20200731_113401_770.jpg,00:00:43,0.49ft
Roots Fine Joint from 9 o'clock to 3 o'clock, within 8 inch



1896_f9fd0093-6589-4ab6-8125-7d4c5e019bdb_20200731_113455_152.jpg,00:01:36,17.92ft
Tap Break-In Intruding at 10 o'clock, 4inch dim, 1inch intrusion, within 8 inch

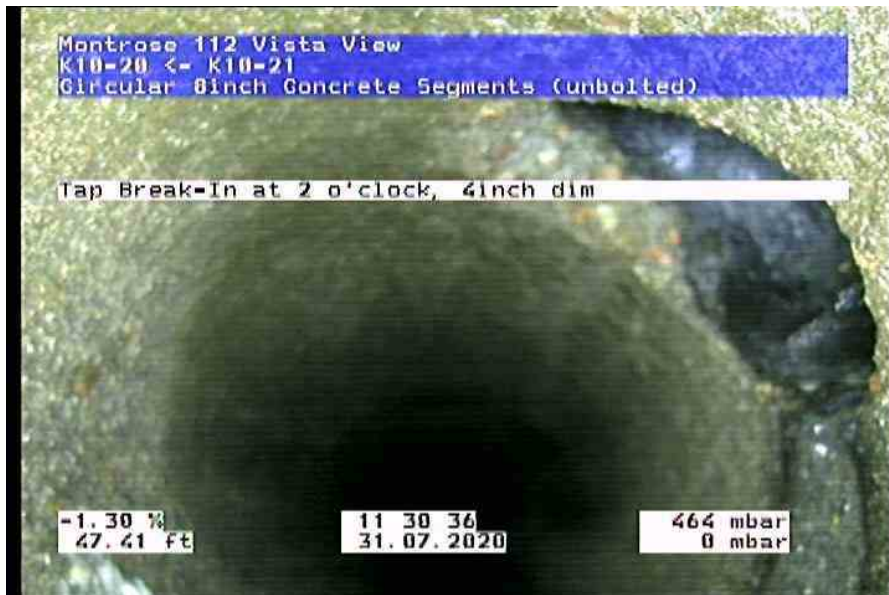


Section Pictures - 7/31/2020 - 1896

City	Street	Date	Pipe Segment Reference	Nr.
Montrose	112 Vista View	7/31/2020	1896	3



1896_59569f71-69b0-44e1-9b2e-fc7d46623be0_20200731_113503_786.jpg, 00:01:36, 17.92ft
Tap Break-In Intruding at 10 o'clock, 4inch dim, 1inch intrusion, within 8 inch



1896_883c89b6-769b-4522-bb7d-0a3f2ae19015_20200731_113601_422.jpg, 00:02:42, 47.41ft
Tap Break-In at 2 o'clock, 4inch dim



Section Pictures - 7/31/2020 - 1896

City	Street	Date	Pipe Segment Reference	Nr.
Montrose	112 Vista View	7/31/2020	1896	3



1896_a2c71ea8-a2d6-4811-856b-d41473cee6ac_20200731_113609_931.jpg, 00:02:42, 47.41ft
Tap Break-In at 2 o'clock, 4inch dim



1896_ba736f81-90d9-48a1-860a-c0761a7de3ba_20200731_113703_035.jpg, 00:03:44, 73.29ft
Manhole



Section Inclination - 7/31/2020 - 1896

Pipe Segment Reference 1896	Date 7/31/2020	Time 12:00 AM	Surveyed By Thomas Whitby	City Montrose	Street 112 Vista View	Direction of Survey Upstream	Length Surveyed 73.40 m
Shape Circular	Height 8 mm	Width 8 mm	Upstream MH K10-20	Downstream MH K10-21	Start altitude	End altitude 0.165 m	Measured Inc -0.224 m

