



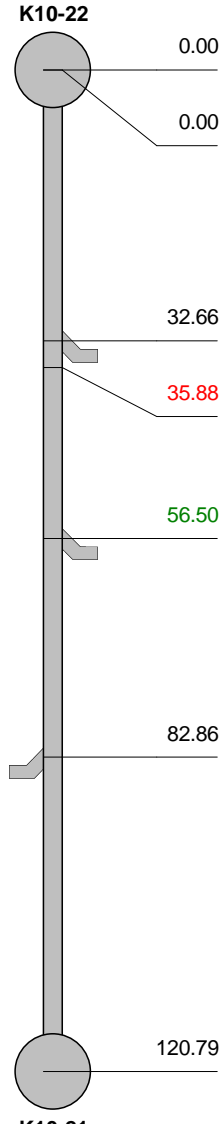
Inspection report

Date: 7/31/2020	Work Order:	Weather:	Surveyed By: Thomas Whitby	Certificate Number: U-217-07006886	Pipe Segment Ref.: 1755
Year laid:	Pre-cleaning:	Direction: Upstream	Pipe Joint Length:	Total Length: 120.8'	Length Surveyed: 120.8'

City: Montrose	Drainage Area:	Upstream MH: K10-21
Street: 324 Pine View	Media Label:	Up Rim to Invert: 0.0
Location Code:	Flow Control:	Downstream MH: K10-22
Location Details:	Sheet Number:	Down Rim to Invert: 0.0
Pipe shape: Circular	Sewer Use:	Total gallons used: 0.0
Pipe size: 8"	Sewer Category: SEC	Joints passed: 0
Pipe material: Concrete Segments (unbolted)	Purpose:	Joints failed: 0
Lining Method:	Owner:	

Additional Info:

1:912	Distance	Code	Observation	Counter	Photo	Grade
K10-22	0.00	AMH	Manhole / Start inspection	00:00:07		
	0.00	MWL	Water Level, 5% of the vertical dimension	00:00:16		
	32.66	TB	Tap Break-In at 10 o'clock, 4inch dim, within 8 inch	00:01:54		
	35.88	CC	Crack Circumferential from 12 o'clock to 12 o'clock	00:02:41		S1
	56.50	TBI	Tap Break-In Intruding at 10 o'clock, 4inch dim, 1inch intrusion, within 8 inch	00:03:47		M3
	82.86	TB	Tap Break-In at 2 o'clock, 4inch dim	00:04:57		
	120.79	AMH	Manhole / end inspection	00:06:25		
K10-21						



QSR	QMR	SPR	MPR	OPR	SPRI	MPRI	OPRI
1100	3100	1.0	3.0	4.0	1.0	3.0	2.0



Section Pictures - 7/31/2020 - 1755

City	Street	Date	Pipe Segment Reference	Nr.
Montrose	324 Pine View	7/31/2020	1755	2



1755_51d63a4f-c6bf-4d2e-8d31-be86f216f0e4_20200731_111715_962.jpg, 00:00:07, 0.00ft Manhole



1755_1ecd5a0d-34d4-4bdb-ae17-c61ca56eb21c_20200731_111721_338.jpg, 00:00:16, 0.00ft Water Level, 5% of the vertical dimension

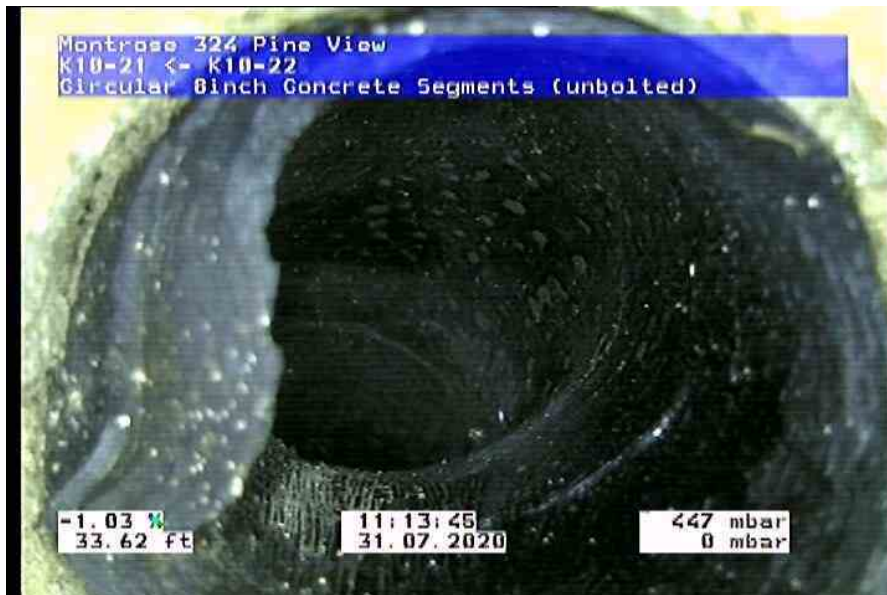


Section Pictures - 7/31/2020 - 1755

City Montrose	Street 324 Pine View	Date 7/31/2020	Pipe Segment Reference 1755	Nr. 2
-------------------------	--------------------------------	--------------------------	---------------------------------------	-----------------



1755_5f2f19fc-ea83-495b-bdfa-cbcb9377fd16_20200731_111901_048.jpg, 00:01:54, 32.66ft
Tap Break-In at 10 o'clock, 4inch dim, within 8 inch



1755_5a9a636f-8a52-4f5b-b3be-2cdcc3c14d61_20200731_111910_153.jpg, 00:01:54, 32.66ft
Tap Break-In at 10 o'clock, 4inch dim, within 8 inch

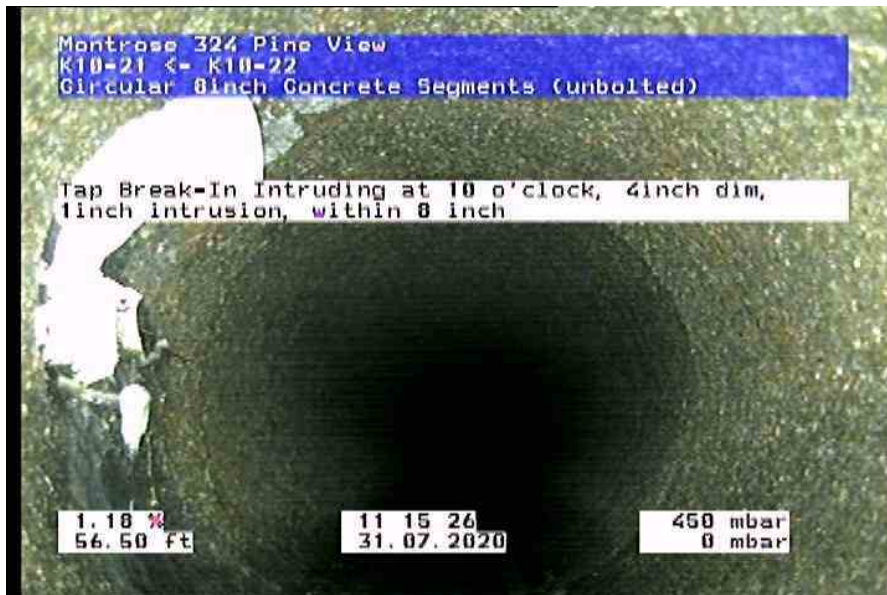


Section Pictures - 7/31/2020 - 1755

City	Street	Date	Pipe Segment Reference	Nr.
Montrose	324 Pine View	7/31/2020	1755	2



1755_7d7d11e3-55e3-495b-8616-e3906de18084_20200731_111945_875.jpg, 00:02:41, 35.88ft
Crack Circumferential from 12 o'clock to 12 o'clock



1755_dcb267e3-f7a3-4641-bc70-5714189a368a_20200731_112051_835.jpg, 00:03:47, 56.50ft
Tap Break-In Intruding at 10 o'clock, 4inch dim, 1inch intrusion, within 8 inch



Section Pictures - 7/31/2020 - 1755

City	Street	Date	Pipe Segment Reference	Nr.
Montrose	324 Pine View	7/31/2020	1755	2



1755_0dea2bb6-0d05-4922-bf21-cfda75943ab7_20200731_112058_981.jpg, 00:03:47, 56.50ft
Tap Break-In Intruding at 10 o'clock, 4inch dim, 1inch intrusion, within 8 inch



1755_db88b52a-e615-4c85-bfd9-ecc9aa972c8f_20200731_112202_541.jpg, 00:04:57, 82.86ft
Tap Break-In at 2 o'clock, 4inch dim



Section Pictures - 7/31/2020 - 1755

City	Street	Date	Pipe Segment Reference	Nr.
Montrose	324 Pine View	7/31/2020	1755	2



1755_bd561e51-e4de-42af-9349-f0d39c8823c1_20200731_112211_594.jpg, 00:04:57, 82.86ft
Tap Break-In at 2 o'clock, 4inch dim



1755_0a125d37-9954-402b-b1fd-13467dfd608f_20200731_112425_278.jpg, 00:06:25, 120.79ft
Manhole



Section Inclination - 7/31/2020 - 1755

Pipe Segment Reference 1755	Date 7/31/2020	Time 12:00 AM	Surveyed By Thomas Whitby	City Montrose	Street 324 Pine View	Direction of Survey Upstream	Length Surveyed 120.86 m
Shape Circular	Height 8 mm	Width 8 mm	Upstream MH K10-21	Downstream MH K10-22	Start altitude	End altitude -0.166 m	Measured Inc -0.138 m

