

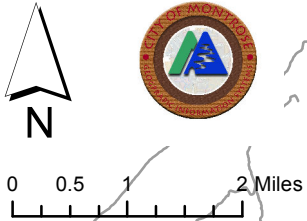
**Legend**

**RouteName**

- Grin & Barrett 50 Mile
- CEDAR RD
- US/State HWY

**Area Roads/Streets**

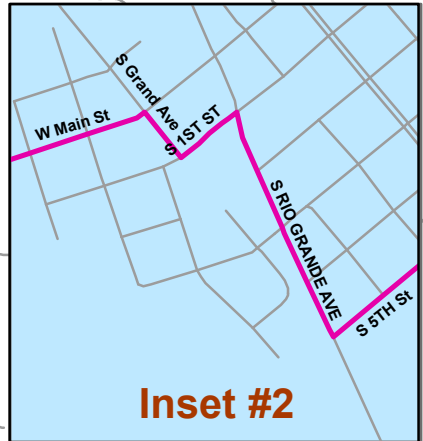
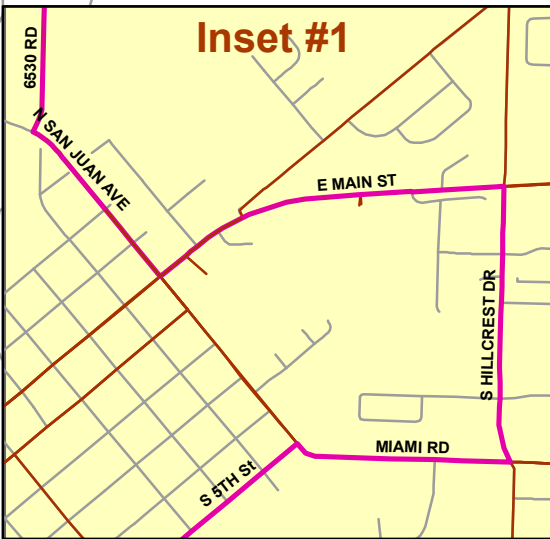
- Area Roads/Streets
- Potable Water



**Grin & Barrett 50 mile with Cedar Rd Option**

This route is a 50 mile loop that takes you on country 2 lane roads. These roads will have limited shoulders with light traffic overall. There are some busy areas of high traffic in Montrose and Olathe. Two highway crossings are on this route also. The elevation is fairly flat, with a few hundred feet of vertical elevation change for the entire route. If you take the alternate Cedar Rd loop, it will add about 3 miles to the route.

This route is generally run clockwise. Good starting points would be from downtown Montrose near the Montrose Visitor's Center. Montrose Visitor's Center is located at 107 S Cascade Ave for area info. Many options are available to alter your route in the downtown area which might help you avoid some of the high traffic areas. Montrose and Olathe have places where you can get refreshments or find restrooms along the route.



See Inset #1

See Inset #2